


OPIS Retail DataHouse

USER GUIDE



Call 1.888.301.2645 for additional questions, comments, or issues.

User Guide Published June 2011

Table of Contents

Getting Started	3-4
Create A Custom Report	5-12
Select A Report Type	5
Select A Date Range.....	6
Select The Product	7
Select The Geography	8-10
Results	11
Export Results To Excel	12
Create A Quick Chart	13-21
Select A Date Range.....	14
Select A Time Frequency	15
Select Gasoline Or Diesel.....	16
Select Prices Or Margins.....	17
Choose Locations	18
Results	19
Report Administration	20
Export Results To Excel	21
Additional Information	22

Getting Started

Click here to bring up login screen.

OPIS Pricing, News & Analysis
From the Refinery to the Pump

Refined Spots Wholesale Racks Jet NGLs Feedstocks Fleet Diesel Retail Gas Biofuels Lubricants Crude

Monday, May 23, 2011 3:30:43 PM

Subscriber Access
Spot Ticker Login

Follow OPIS on Twitter

News
OPIS/STALSBY Directories
Conferences
Price History
Advertising
White Papers
OPIS Methodology
OPIS Rack Cities
OPIS Benchmark
Press Releases

OPIS Premium Services Login

Please enter your username and password. Once you have logged in, you will see separate links for each of the OPIS services to which you subscribe. Click on the appropriate link and you will be taken to the service.

To bypass the login procedure during future visits, check the box marked "Remember My Password".

Other than the OPIS Spot Ticker, all existing OPIS login bookmarks must be replaced with this new login page. This new bookmark will automatically direct you to your personal list of OPIS services once you click the "**Subscriber Access**" link in the upper left hand corner of the OPISnet.com homepage.

If you do not remember your username and/or password, please call OPIS Customer Service at 1-888-301-2645.

Login:

Password:

OPIS TimeSeries
NEW & IMPROVED!!

Gain instant access to historical spot and rack pricing anytime, anywhere.

View Product Demo

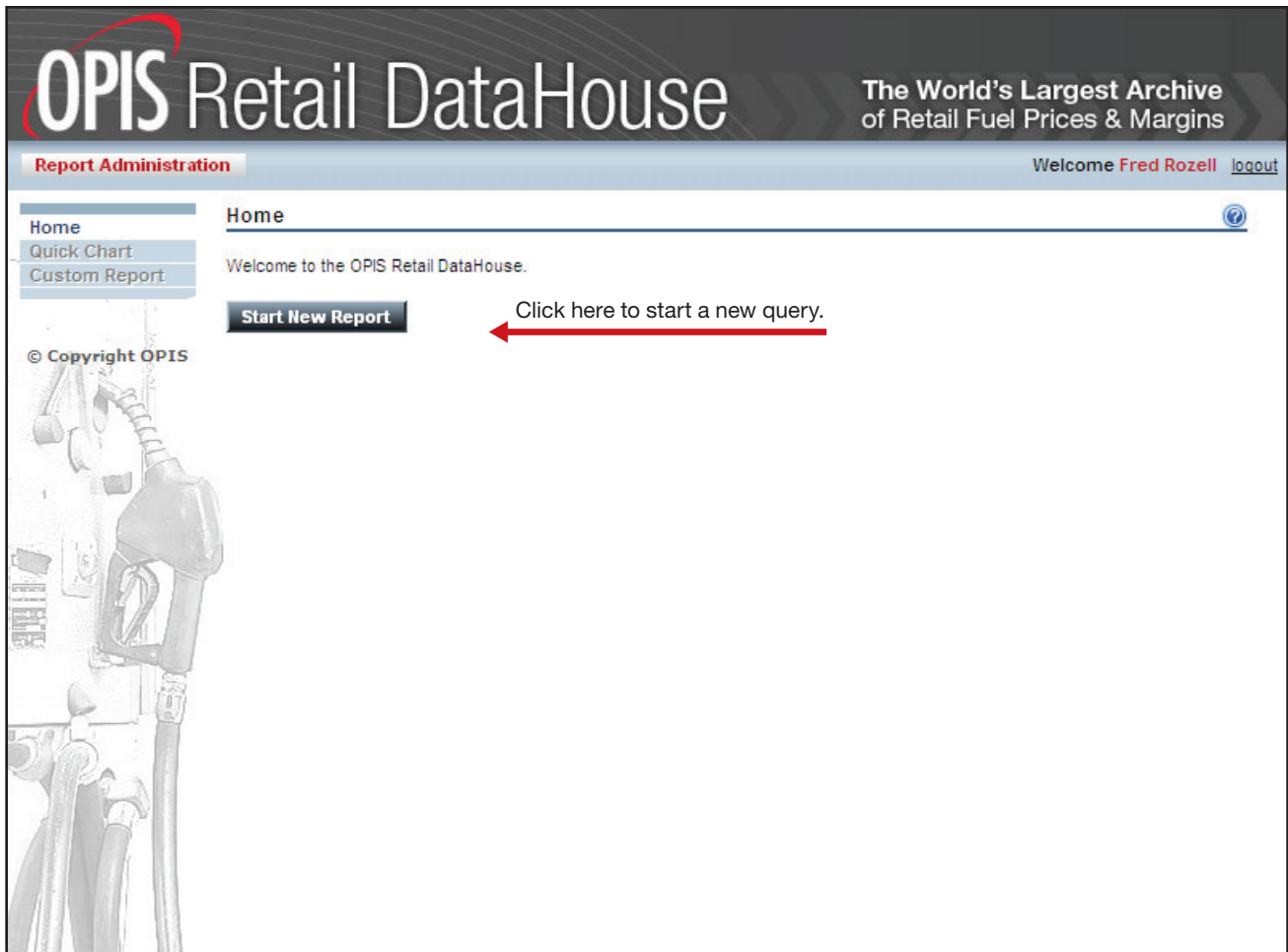
View Charting Features

Go [here](#) or call toll-free 888-301-2645 to request your free trial.

Enter user name & password here.

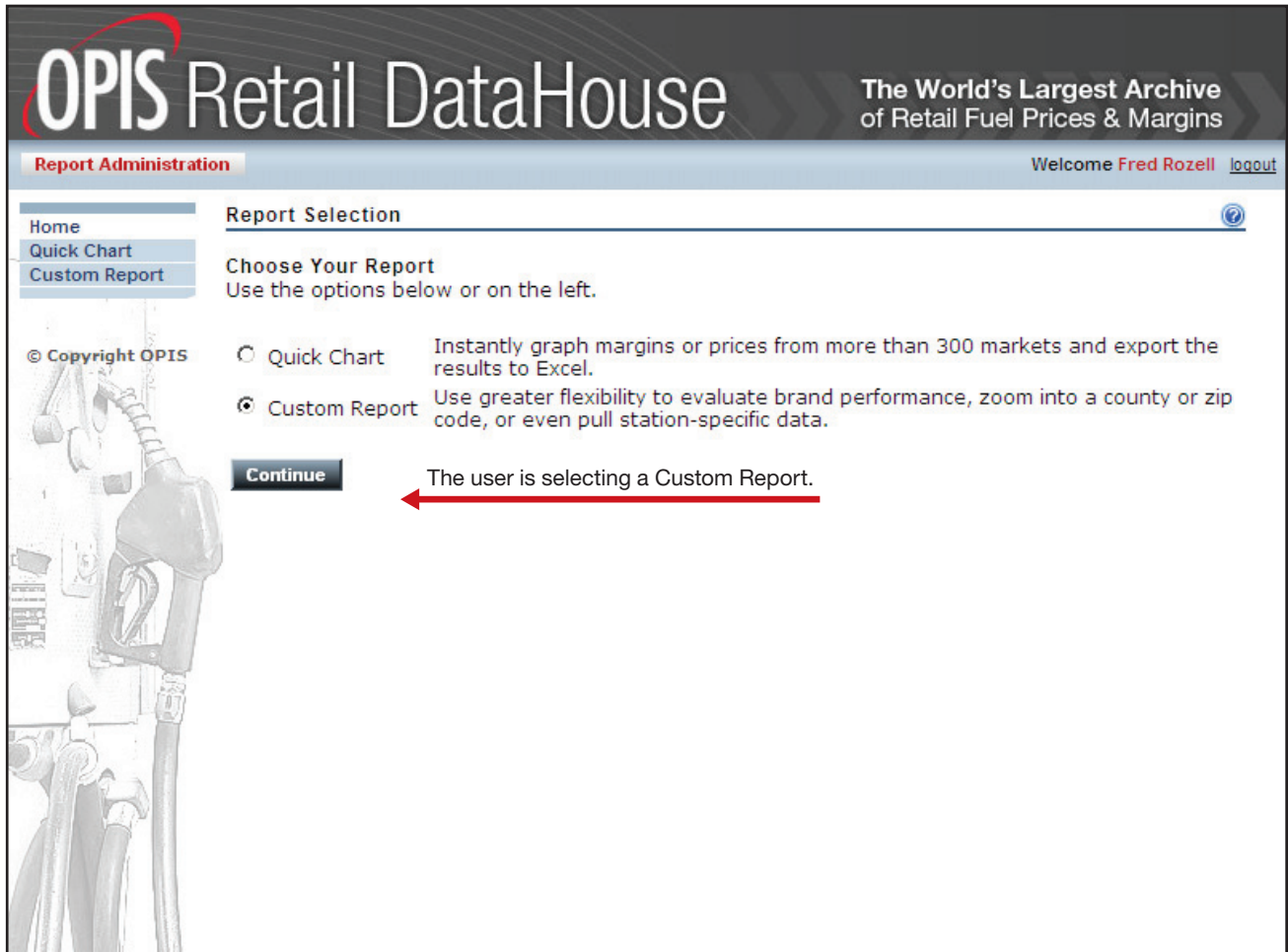
1. On the **OPISNET.com** homepage, click on the link in the upper left hand corner just under the logo that reads **Subscriber Access**.
2. It will bring you to a page where you can enter your login and password.

Getting Started



1. Once you successfully log into **OPIS Retail DataHouse** you can click on the Report Administration button which will bring you to a list of your saved queries or you can click on the Start New Query button which allows you to pull a new data set.

Create A Custom Report



1. When you begin a new query you have two options to view the data. You can select a Quick Chart which allows you to quickly compare trend data for up to three geographic areas or you can select Custom Report. We will discuss Quick Charts later in this text.
2. The Custom Report option allows you to have a little more flexibility with what you can do. To get started with a Custom Report simply click the radio button next to the Custom Report Label and click the Continue button.

Select A Date Range

OPIS Retail DataHouse

The World's Largest Archive of Retail Fuel Prices & Margins

Report Administration Welcome Fred Rozell [logout](#)

Home
Quick Chart
Custom Report

© Copyright OPIS

Custom Report

Date Product Region

Date Range Date Summary

Begin Date: 1/1/2010

End Date: 05/15/2011

Next >>

Daily Data
 Weekly Average
 Monthly Average
 Quarterly Average
 Yearly Average
 One Average (entire period)

The user selected the date range of 1/1/2010-5/15/2011 and wants to see the data as a weekly average.

- 1. Choose a Date Range:** You can enter a start date by simply typing it in or by clicking the calendar icon which will bring up a calendar and allow you to click on the dates you desire. **Data goes back as far as 1/1/2007.**
- 2. Choose a Time Frequency:** You can also select a custom range by selecting entire time frame. As an example, if you wanted to see an average price or margin for the summer of 2010 you can select 6/21/2010-9/20/2010 and you will get one data point for that time frame.
- 3.** Click on the Next button to continue with your query.

Select The Product

OPIS Retail DataHouse

The World's Largest Archive of Retail Fuel Prices & Margins

Report Administration

Welcome Fred Rozell [logout](#)

Home
Quick Chart
Custom Report

© Copyright OPIS

Custom Report

Date Product Region

Product

Gasoline
 Diesel

Price Data

Prices
 Margins

The user selected gasoline and wants to see the margins which will include the retail and wholesale prices.

<< Back Next >>

1. You can only run data for one product at a time in **DataHouse** so you need to choose whether you want to see gasoline or diesel. Currently **DataHouse** only pulls gasoline data for regular prices.
2. Once you select your product type you need to select whether you want to view retail prices or margins. If you select margins you will get the retail price, the net price (retail price less taxes and 1.5 cts per gal for freight) the wholesale price and the gross margin in your results.
3. Click on the next button to continue your query selection.

Select The Geography

OPIS Retail DataHouse The World's Largest Archive of Retail Fuel Prices & Margins

Report Administration Welcome Fred Rozell [logout](#)

Home
Quick Chart
Custom Report

© Copyright OPIS

Custom Report

Date Product **Region**

Region Selection

Region Type: State
Country
Padd
OPIS Region
State
MSA
County
City
Zip Code

The user selected the states of Florida and Georgia. You can see them in the Regions Selected box.

Search By:

Regions:

AK
AL
AR
AZ
CA
CO
CT
DC
DE
HI

Regions Selected:
FL
GA

Add >
< Remove

Summary Output Options

Averages for each selected region
 Single Average for all selected regions
 Individual stations within selected regions
 Padd averages within selected region
 Region averages within selected region
 State averages within selected region
 MSA averages within selected region
 County averages within selected region
 City/Town averages within selected region
 Zip Code averages within selected region

The user has chosen to further break down the selected states to show the data for each county in both states.

Calculate Individual Brand Averages

Yes No

The user wants to see individual brand averages and wants to see it for the Gas Brand.

Use Store Brand (The store sign you see from the street - may not match gas brand)
 Use Gas Brand (The brand of gas being sold at the station - see Help for more info)
 Use Corporate Brand (The store's parent brand)

<< Back Generate Custom Report

Select The Geography

- 1. Choose Your Region Type:** From the region type pull down menu you will see eight different region types.
 - a. Country:** Is the default. Currently only the U.S. can be chosen.
 - b. Padd:** Is the government designation of the 5 Padds.
 - c. OPIS Region:** Is the eight regions that OPIS breaks the country into (*see page 22 for a definition*).
 - d. State:** Is a list of each state and the District of Columbia.
 - e. MSA:** Is the Metropolitan Statistical Area (*see page 22 for a definition*).
 - f. County:** Is a list of every county in the country.
 - g. City:** Is the individual town. If you choose city and choose Chicago you would get an average for Chicago proper and not the Chicago MSA.
 - h. Zip Code:** Is each zip code in the country.
- 2. Select Actual Geographies:** Once you select a geography type, the box on the left will populate with the complete list of all locations for that region type. You can select the actual regions you want by clicking on them then clicking on the Add button. To select multiple locations hold the control button as you select your desired locations. For County, City and Zip a full list will not appear. You will need to type some of the letters or numbers in the search box for your potential selection to appear. You can select multiple types of region types if you desire such as a state, a particular zip code and a particular MSA.
- 3. Summary Output Options:** Once you select your regions you have more options.
 - a. Averages for each selected region:** This will give you the average data for each region you selected. As an example, if you picked Florida and Georgia as your selection you would see an average for both these states.
 - b. Single average for all selected regions:** This will create a custom zone for you. So in the above example if you selected Florida and Georgia it would give you one average for the two states.
 - c. Individual stations within selected region:** This will show an average for every station in the regions you selected.
 - d. Break your selection down to smaller geographic parts:** If you chose Florida & Georgia as your selection you can choose to break the data down further to see it for each MSA in those two states, or each county, town or zip code. It is a fast way to get more granular data.

Select The Geography

4. **Calculating Brand Averages:** OPIS Retail DataHouse lets you see an overall average for a location or lets you see an average for each and every brand in that location. The default is to see just the overall average, which means if you selected Florida as an example you would just see the Florida average. To see a brand-by-brand break down you will need to select the radio button next to the word “Yes” under the heading “Calculate Individual Brand Averages.” Once you do this you have one more option and that is to choose which type of brand information you want to see. *(In many cases all three brand types are the same.)*
 - a. **Store Brand:** Is the brand where a prominent C-store exists with its signage on the store which is different than the brand at the pumps. An example of this would be a Circle K store with Chevron gas. If you ran an average by store brand this store would show up under the Circle K average.
 - b. **Gas Brand:** Is the brand being sold under the canopy. In the above example where the Circle K store had Chevron branded gas this store would show up under the Chevron average if you selected gas brand.
 - c. **Corporate Brand:** Allows you to rollup data for companies that operate under multiple brands. As an example Kroger which operates under multiple retail brands such as Turkey Hill, King Soopers would show these sites as a combined average under Kroger. Another example would be Exxon and Mobil sites showing under the combined brand of ExxonMobil.

5. **Get your Data:** Click on the Generate Custom Report button to run your data. If you subscribe to OPIS Retail DataHouse the system will start churning. If you are billed on a query-by-query basis a message box will appear and tell you the cost to get the data you requested. If you select okay the system will start pulling the data and you will be billed the said amount. Larger more complex queries will take longer to run. It will continue to run even if you exit out of the system. You will find the data in your report administrator should decide not to wait for it. *(More about Report Administrator later in this text.)*

Results

OPIS Retail DataHouse The World's Largest Archive of Retail Fuel Prices & Margins

Report Administration Welcome Fred Rozell [logout](#)

[Home](#)
[Quick Chart](#)
[Custom Report](#)

Report Summary
 Dates: 01/01/2010 to 01/31/2010
 Time Summary: Weekly
 Regions: FL,GA
 Product: Gasoline
 Price Data: Margin
 Total # Rows: 12765
 Actual Cost: \$2,282.40
[Back To Custom Report Wizard](#)

© Copyright OPIS

An abbreviated report is displayed below. To see the entire report, click the 'Download' button at the bottom of the page.

Date	Region Name	Summary Region Name	Summary Brand Name	Price	Margin	Price Count	Station Count
12/27/2009	FL	FL - Alachua	BP	2.747	0.127	115	19
12/27/2009	FL	FL - Alachua	Chevron	2.762	0.136	179	32
12/27/2009	FL	FL - Alachua	Citgo	2.750	0.135	44	7
12/27/2009	FL	FL - Alachua	Exxon	2.750	0.133	26	4
12/27/2009	FL	FL - Alachua	Gate	2.734	0.117	20	3
12/27/2009	FL	FL - Alachua	Kangaroo	2.736	0.120	110	16
12/27/2009	FL	FL - Alachua	Marathon	2.711	0.094	18	3
12/27/2009	FL	FL - Alachua	Mobil	2.737	0.119	36	6
12/27/2009	FL	FL - Alachua	Shell	2.718	0.100	57	9
12/27/2009	FL	FL - Alachua	Sunoco	2.715	0.103	34	5
12/27/2009	FL	FL - Alachua	Unbranded	2.779	0.167	4	1
12/27/2009	FL	FL - Alachua	Raceway	2.656	0.040	7	1
12/27/2009	FL	FL - Baker	BP	2.627	0.061	13	3
12/27/2009	FL	FL - Baker	Chevron	2.639	0.061	6	1
12/27/2009	FL	FL - Baker	Citgo	2.656	0.095	21	5
12/27/2009	FL	FL - Baker	Kangaroo	2.583	0.019	11	2
12/27/2009	FL	FL - Baker	Mobil	2.612	0.049	6	3
12/27/2009	FL	FL - Baker	Murphy Usa	2.590	0.023	7	1
12/27/2009	FL	FL - Baker	Unbranded	2.557	-0.002	4	1
12/27/2009	FL	FL - Baker	Raceway	2.590	0.025	7	1
12/27/2009	FL	FL - Bay	BP	2.666	0.114	45	11
12/27/2009	FL	FL - Bay	Chevron	2.644	0.085	163	29
12/27/2009	FL	FL - Bay	Citgo	2.655	0.100	71	12
12/27/2009	FL	FL - Bay	Clark	2.588	0.038	7	1
12/27/2009	FL	FL - Bay	Exxon	2.651	0.104	22	4

[Save Query](#) [Download](#)

The user would click Download to bring the full results up in Excel.

1. A summary of the results will appear on screen and the user has the option to save the query and or download the data to excel by clicking on the Download button.
2. Users can also click on the “Back-To Custom Report Wizard” link which will bring them back to the start. All the selections made will still be available for editing.

Export Results To Excel

Date	Time Summary	Region Type	Region Name	Summary Region Type	Summary Region Name	Product	Summary Brand Name	Summary Brand Type	Price Count	Station Count	Price	Net Price	Wholesale Price	Margin
1/3/2010	WEEKLY	STATE	FL	COUNTY	FL - Alachua	Unleaded	BP	Gas	119	19	2.821	2.297	2.171	0.126
1/3/2010	WEEKLY	STATE	FL	COUNTY	FL - Alachua	Unleaded	Chevron	Gas	196	33	2.818	2.294	2.170	0.124
1/3/2010	WEEKLY	STATE	FL	COUNTY	FL - Alachua	Unleaded	Citgo	Gas	45	7	2.806	2.282	2.162	0.120
1/3/2010	WEEKLY	STATE	FL	COUNTY	FL - Alachua	Unleaded	Exxon	Gas	31	5	2.802	2.278	2.168	0.110
1/3/2010	WEEKLY	STATE	FL	COUNTY	FL - Alachua	Unleaded	Gate	Gas	21	3	2.786	2.262	2.164	0.098
1/3/2010	WEEKLY	STATE	FL	COUNTY	FL - Alachua	Unleaded	Kangaroo	Gas	107	16	2.803	2.279	2.163	0.116
1/3/2010	WEEKLY	STATE	FL	COUNTY	FL - Alachua	Unleaded	Marathon	Gas	18	3	2.760	2.236	2.162	0.074
1/3/2010	WEEKLY	STATE	FL	COUNTY	FL - Alachua	Unleaded	Mobil	Gas	37	6	2.796	2.272	2.165	0.107
1/3/2010	WEEKLY	STATE	FL	COUNTY	FL - Alachua	Unleaded	Shell	Gas	59	9	2.782	2.258	2.166	0.092
1/3/2010	WEEKLY	STATE	FL	COUNTY	FL - Alachua	Unleaded	Sunoco	Gas	32	5	2.775	2.251	2.166	0.085
1/3/2010	WEEKLY	STATE	FL	COUNTY	FL - Alachua	Unleaded	Texaco	Gas	1	1	3.019	2.495	2.216	0.279
1/3/2010	WEEKLY	STATE	FL	COUNTY	FL - Alachua	Unleaded	Unbranded	Gas	5	2	2.791	2.267	2.166	0.101
1/3/2010	WEEKLY	STATE	FL	COUNTY	FL - Alachua	Unleaded	Raceway	Gas	7	1	2.726	2.202	2.164	0.038
1/3/2010	WEEKLY	STATE	FL	COUNTY	FL - Baker	Unleaded	BP	Gas	14	3	2.714	2.240	2.163	0.077
1/3/2010	WEEKLY	STATE	FL	COUNTY	FL - Baker	Unleaded	Chevron	Gas	5	1	2.739	2.265	2.173	0.092
1/3/2010	WEEKLY	STATE	FL	COUNTY	FL - Baker	Unleaded	Citgo	Gas	22	4	2.726	2.252	2.166	0.086
1/3/2010	WEEKLY	STATE	FL	COUNTY	FL - Baker	Unleaded	Kangaroo	Gas	12	2	2.701	2.227	2.167	0.059
1/3/2010	WEEKLY	STATE	FL	COUNTY	FL - Baker	Unleaded	Mobil	Gas	12	3	2.717	2.243	2.170	0.073
1/3/2010	WEEKLY	STATE	FL	COUNTY	FL - Baker	Unleaded	Murphy Us	Gas	7	1	2.676	2.202	2.166	0.036
1/3/2010	WEEKLY	STATE	FL	COUNTY	FL - Baker	Unleaded	Unbranded	Gas	2	1	2.659	2.185	2.119	0.067
1/3/2010	WEEKLY	STATE	FL	COUNTY	FL - Baker	Unleaded	Raceway	Gas	7	1	2.642	2.168	2.164	0.004
1/3/2010	WEEKLY	STATE	FL	COUNTY	FL - Bay	Unleaded	BP	Gas	48	10	2.734	2.260	2.150	0.110
1/3/2010	WEEKLY	STATE	FL	COUNTY	FL - Bay	Unleaded	Chevron	Gas	161	29	2.724	2.250	2.153	0.097
1/3/2010	WEEKLY	STATE	FL	COUNTY	FL - Bay	Unleaded	Citgo	Gas	68	11	2.744	2.270	2.146	0.124
1/3/2010	WEEKLY	STATE	FL	COUNTY	FL - Bay	Unleaded	Clark	Gas	5	1	2.689	2.195	2.144	0.051
1/3/2010	WEEKLY	STATE	FL	COUNTY	FL - Bay	Unleaded	Exxon	Gas	31	6	2.704	2.230	2.146	0.084
1/3/2010	WEEKLY	STATE	FL	COUNTY	FL - Bay	Unleaded	Fina	Gas	4	1	2.689	2.215	2.146	0.069
1/3/2010	WEEKLY	STATE	FL	COUNTY	FL - Bay	Unleaded	Kangaroo	Gas	7	1	2.692	2.218	2.153	0.065
1/3/2010	WEEKLY	STATE	FL	COUNTY	FL - Bay	Unleaded	Marathon	Gas	10	2	2.690	2.216	2.145	0.071

- 1. Results open in excel for easy manipulation.** The above downloaded spreadsheet sample shows the results of the selections entered into the screenshots on the preceding pages. The states of Florida and Georgia were selected. The user selected to see the data broken down by county and further broken down by gas brand on a weekly basis starting with the first week of January 2010.
- 2.** The data includes the Price Count which indicates how many prices were stored for the time frame. This a useful count when looking at actual station data and doing averages other than daily. OPIS stores the last price received during the day in its historical database.
- 3.** The Station Count is the unique number of stations that had at least one price during the period.
- 4.** The Net Price is the retail price less all state, federal and local taxes including any ethanol credits and a standard 1.5 cts per gal for freight.

Create A Quick Chart

OPIS Retail DataHouse The World's Largest Archive of Retail Fuel Prices & Margins

Report Administration Welcome Fred Rozell [logout](#)

Home
Quick Chart
Custom Report

Report Selection

Choose Your Report
Use the options below or on the left.

Quick Chart Instantly graph margins or prices from more than 300 markets and export the results to Excel.

Custom Report Use greater flexibility to evaluate brand performance, zoom into a county or zip code, or even pull station-specific data.

Continue

Go back to the homepage and click in the radio button next to Quick Chart to run trend data comparing up to three different locations.

1. Quickly comparing several different regions is fast and easy with a Quick Chart.
2. Simply click the radio button next to Quick Chart and click the Continue button.

Select A Date Range

The screenshot shows the OPIS Retail DataHouse interface. The header includes the logo and the tagline 'The World's Largest Archive of Retail Fuel Prices & Margins'. Below the header, there is a navigation bar with 'Report Administration' and a user greeting 'Welcome Fred Rozell' with a 'logout' link. A sidebar on the left contains navigation links: 'Home', 'Quick Chart', and 'Custom Report'. The main content area is titled 'Quick Chart' and features a 'Date Range' tab. Under this tab, there is a list of radio button options for different time frames. The option 'Most recent published 6 months (11/01/2010 - 04/30/2011)' is selected, indicated by a red arrow and a text box that says 'The user selects the most recent six months.' Below the list is a 'Next >>' button.

© Copyright OPIS

Quick Chart

Date Range | Date Summary | Product | Price Data | Region

Date Range

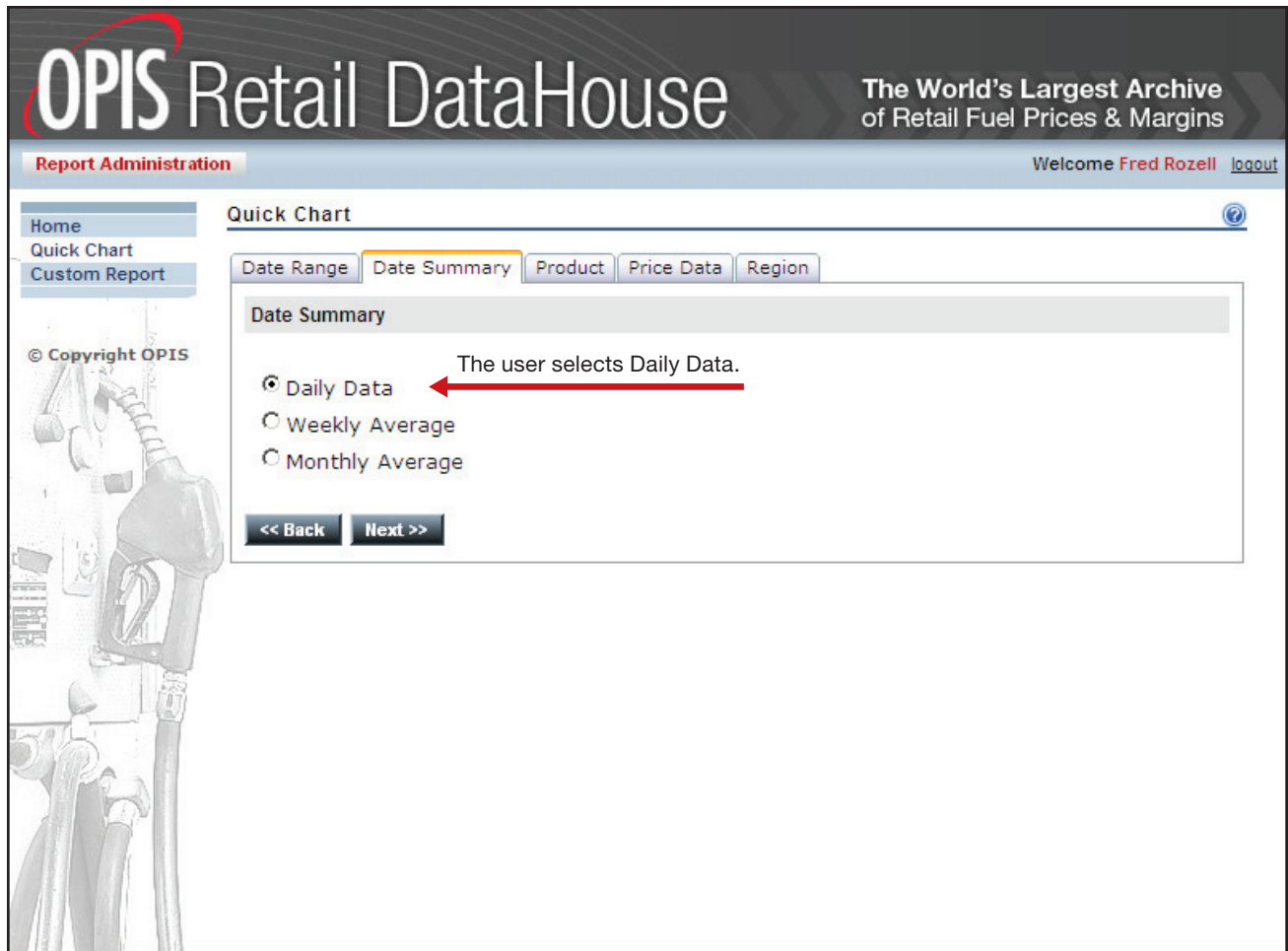
- Most recent 7 days of published data (05/10/2011 - 05/16/2011)
- Most recent 30 days of published data (04/16/2011 - 05/16/2011)
- Most recent published week (05/08/2011 - 05/14/2011)
- Most recent published month (04/01/2011 - 04/30/2011)
- Most recent published 3 months (02/01/2011 - 04/30/2011)
- Most recent published 6 months (11/01/2010 - 04/30/2011)
- Most recent published 12 months (05/01/2010 - 04/30/2011)
- Most recent published 18 months (11/01/2009 - 04/30/2011)
- Most recent published 24 months (05/01/2009 - 04/30/2011)

Next >>

The user selects the most recent six months.

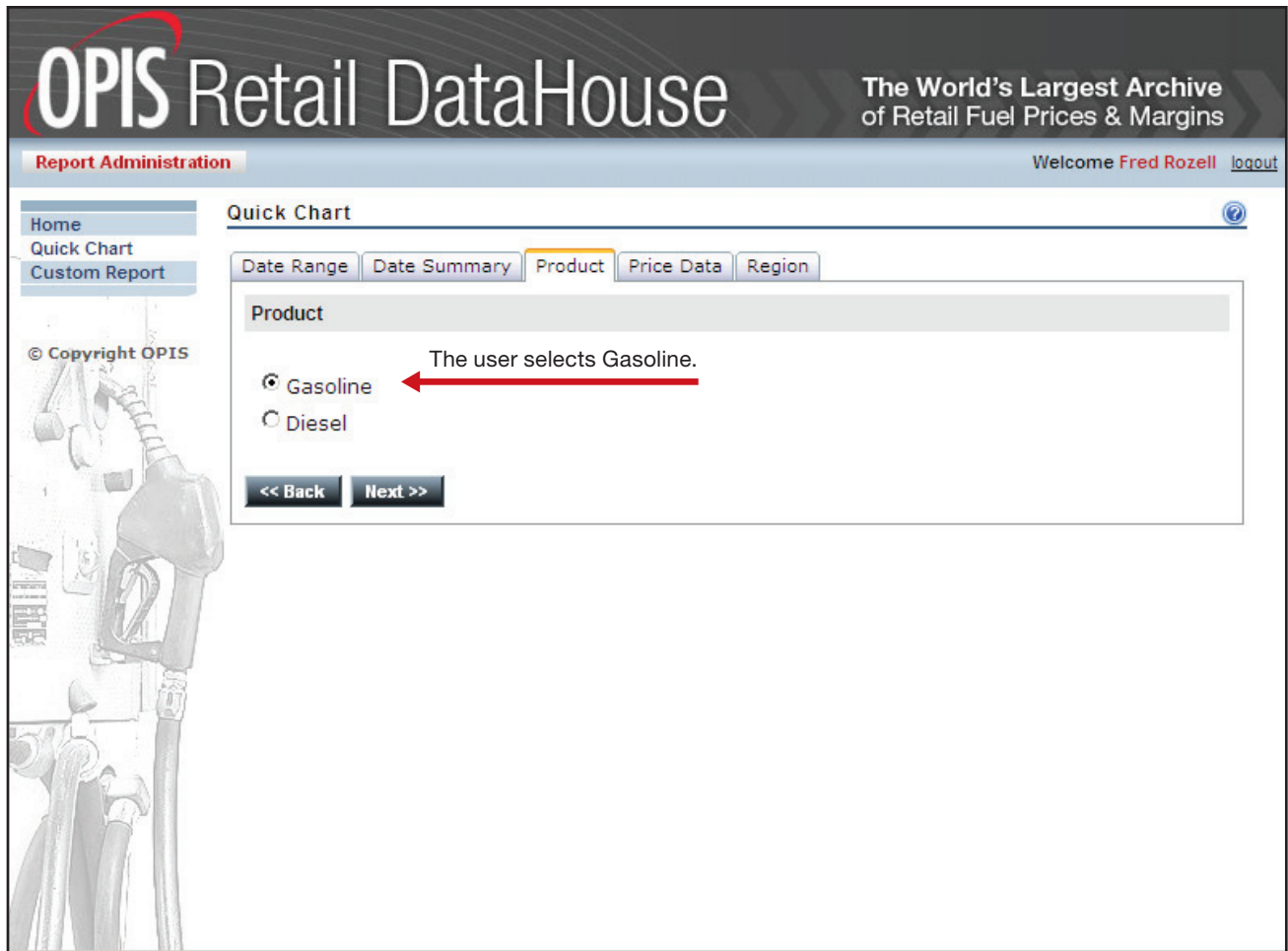
1. Choose the Date Range by clicking the radio button next to the appropriate time frame.

Select A Time Frequency



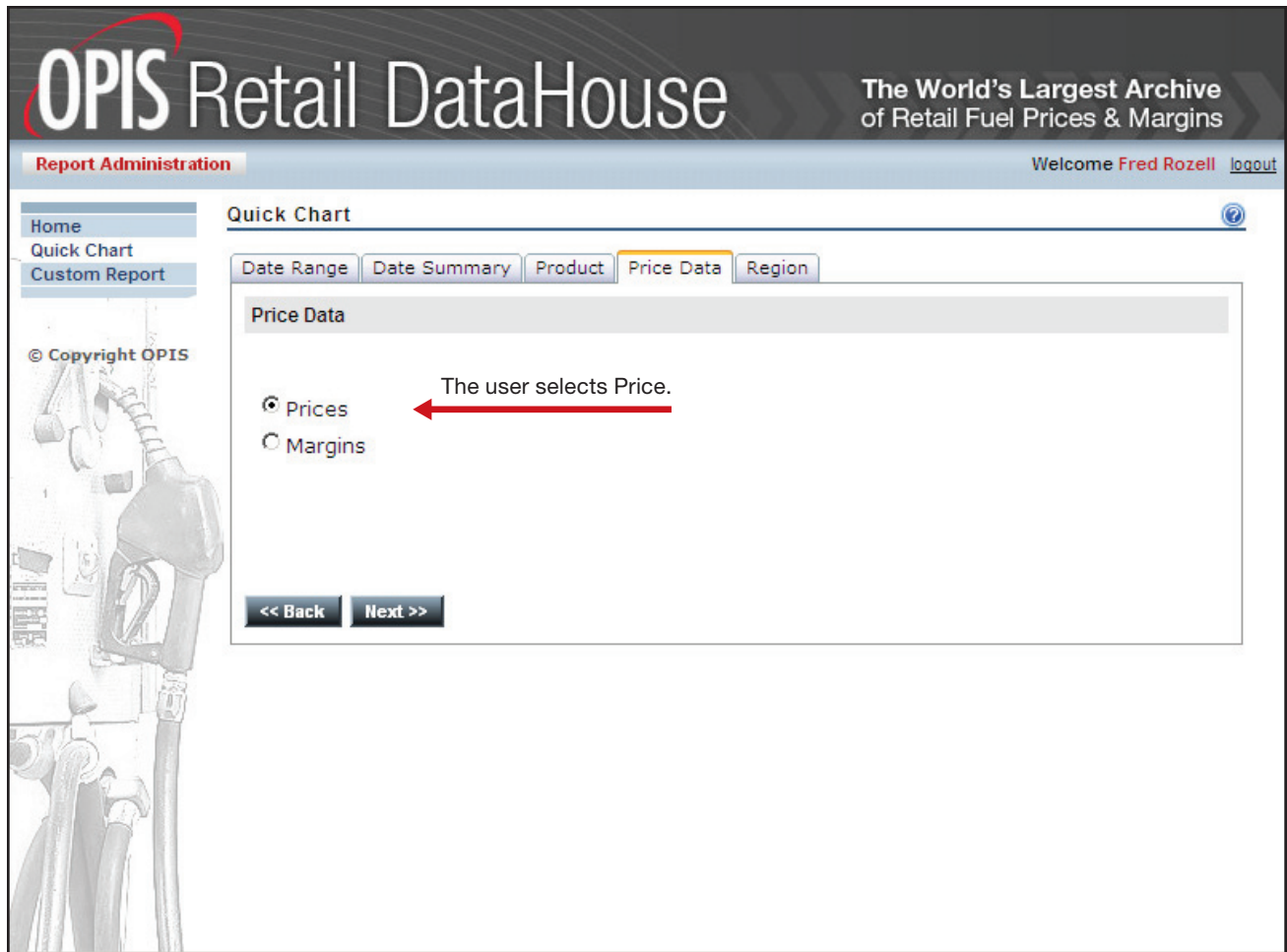
1. Choose whether you want to see daily, weekly or monthly averages.

Select Gasoline Or Diesel



1. Choose whether you want to graph gasoline or diesel data.

Select Prices Or Margins



1. Choose whether you want to graph prices or margins.

Choose Locations

OPIS Retail DataHouse The World's Largest Archive of Retail Fuel Prices & Margins

Report Administration Welcome Fred Rozell [logout](#)

Home Quick Chart Custom Report

© Copyright OPIS

Quick Chart

Date Range Date Summary Product Price Data **Region**

Region - Select up to 3

Region Type: MSA
Country
OPIS Region
State
MSA

Regions:

- Dallas, Tx
- Danville, Va
- Davenport-Moline-Rock Island
- Davenport-Moline-Rock Island, (IA Only)
- Davenport-Moline-Rock Island, (IL Only)
- Daytona Beach, Fl
- Dayton-Springfield, Oh
- Decatur, Al
- Decatur, Il
- Denver, Co

Add >

< Remove

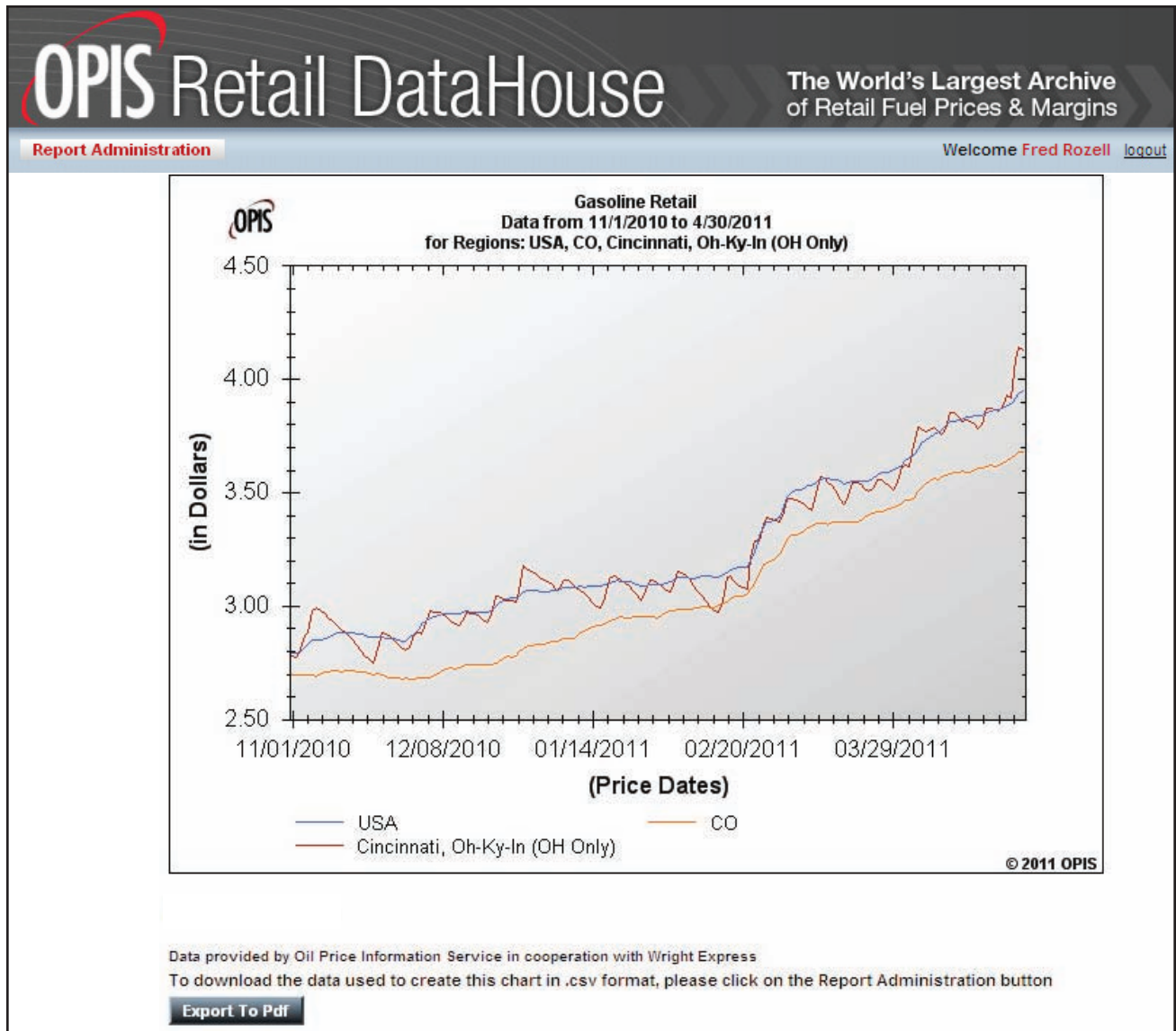
Regions Selected:

- USA
- CO
- Cincinnati, Oh-Ky-In (OH Only)

<< Back Generate Quick Chart >>

The user selects USA, Colorado state average and the metropolitan area of Cincinnati, OH.

1. **Select up to three regions:** They can be any metropolitan area, state, region or the overall U.S. average.
2. Once you have added the regions click on the Generate Quick Chart button and the results will appear below.



1. The user can click on the Export to PDF button which will export the graphic.
2. The user can export the data from the chart to Excel by going to the Report Administration button below the OPIS logo at the top left of the page.

Report Administration

OPIS Retail DataHouse The World's Largest Archive of Retail Fuel Prices & Margins

Report Administration Welcome Fred Rozell [logout](#)

Home
Quick Chart
Custom Report

Report Administration
Below you can edit/delete saved queries.

Saved Custom Reports

Create Date	Custom Report Name	Edit	Delete
05/24/2011	FL_GA_CountyBrand	Edit	Delete
09/08/2010	Monthly Diesel Margins- Regions	Edit	Delete
09/08/2010	Monthly Diesel Margins- Regions	Edit	Delete
09/08/2010	Monthly Diesel Margins- Regions	Edit	Delete
09/08/2010	Monthly Diesel Margins- Regions	Edit	Delete
09/08/2010	Monthly Diesel Prices - Regions	Edit	Delete
09/08/2010	Monthly Gas Prices - Regions	Edit	Delete
09/08/2010	Monthly Gas Prices - Regions	Edit	Delete
09/08/2010	MonthlyUSRegion	Edit	Delete
09/08/2010	MonthlyUSRegion	Edit	Delete

Most Recent Report Files

Create Date	Report Type	File Name	File Size	Delete
5/24/2011 10:12:00 AM	QuickChart	2826 USA CO Cincinnati Oh-Ky-In (OH Only) Daily	24848	Delete
5/24/2011 9:48:00 AM	Custom	2825 AverageByStation Monthly 20110501 StationData	2812	Delete
5/24/2011 9:45:00 AM	Custom	2824 SingleAverage Weekly 20110501	418	Delete

© Copyright OPIS

[Click to export chart data to Excel.](#)

1. The report administration pages lets you view your saved and recent queries.
2. If you click on the chart you ran you can export the underlying data points to Excel.

Export Data To Excel

Date	Time Sun	Region Type	Region Name	Product	Price Count	Station Count	Price
11/1/2010	DAILY	MSA	Cincinnati, Oh-Ky-In (OH Only)	Unleaded	349	349	2.779
11/1/2010	DAILY	STATE	CO	Unleaded	1559	1559	2.696
11/1/2010	DAILY	COUNTRY	USA	Unleaded	90356	90356	2.79
11/2/2010	DAILY	MSA	Cincinnati, Oh-Ky-In (OH Only)	Unleaded	369	369	2.769
11/2/2010	DAILY	STATE	CO	Unleaded	1544	1544	2.695
11/2/2010	DAILY	COUNTRY	USA	Unleaded	90235	90235	2.789
11/3/2010	DAILY	MSA	Cincinnati, Oh-Ky-In (OH Only)	Unleaded	371	371	2.807
11/3/2010	DAILY	STATE	CO	Unleaded	1571	1571	2.695
11/3/2010	DAILY	COUNTRY	USA	Unleaded	90057	90057	2.797
11/4/2010	DAILY	MSA	Cincinnati, Oh-Ky-In (OH Only)	Unleaded	368	368	2.869
11/4/2010	DAILY	STATE	CO	Unleaded	1559	1559	2.693
11/4/2010	DAILY	COUNTRY	USA	Unleaded	89868	89868	2.815
11/5/2010	DAILY	MSA	Cincinnati, Oh-Ky-In (OH Only)	Unleaded	360	360	2.879
11/5/2010	DAILY	STATE	CO	Unleaded	1568	1568	2.694
11/5/2010	DAILY	COUNTRY	USA	Unleaded	90200	90200	2.83
11/6/2010	DAILY	MSA	Cincinnati, Oh-Ky-In (OH Only)	Unleaded	289	289	2.975
11/6/2010	DAILY	STATE	CO	Unleaded	1313	1313	2.692
11/6/2010	DAILY	COUNTRY	USA	Unleaded	70290	70290	2.848
11/7/2010	DAILY	MSA	Cincinnati, Oh-Ky-In (OH Only)	Unleaded	270	270	2.988
11/7/2010	DAILY	STATE	CO	Unleaded	1209	1209	2.69
11/7/2010	DAILY	COUNTRY	USA	Unleaded	64411	64411	2.85
11/8/2010	DAILY	MSA	Cincinnati, Oh-Ky-In (OH Only)	Unleaded	372	372	2.979
11/8/2010	DAILY	STATE	CO	Unleaded	1558	1558	2.701
11/8/2010	DAILY	COUNTRY	USA	Unleaded	90486	90486	2.851
11/9/2010	DAILY	MSA	Cincinnati, Oh-Ky-In (OH Only)	Unleaded	362	362	2.962
11/9/2010	DAILY	STATE	CO	Unleaded	1561	1561	2.706
11/9/2010	DAILY	COUNTRY	USA	Unleaded	90798	90798	2.856
11/10/2010	DAILY	MSA	Cincinnati, Oh-Ky-In (OH Only)	Unleaded	357	357	2.946
11/10/2010	DAILY	STATE	CO	Unleaded	1564	1564	2.709
11/10/2010	DAILY	COUNTRY	USA	Unleaded	90721	90721	2.859

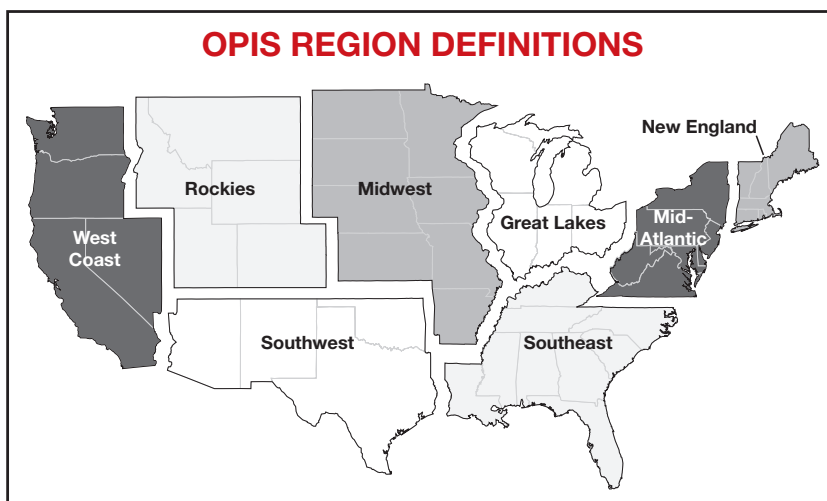
Additional Information

- 1. OPIS MSA boundaries are based on the U.S. census definition of a 2002 PMSA.**
 - a. MSA's are broken out by counties.** Some MSA's are made up of just one county while others are made up of multiple counties. See *the attached list of MSA's with the counties that make up each one.*
 - b. Some MSA's cross state lines and a user can see data for the entire area or break it down by the individual states.** As an example, Philadelphia, PA MSA is made up of counties in Pennsylvania as well as counties in NJ. You can choose to see the market as a whole or see it split as two separate markets.
 - c. If you selected the U.S. as your region and selected to break the data down by MSA all the markets would display as their whole part.** In other words, the data would NOT be broken down by state. If you wanted to see the markets that cross state lines broken down by state you can select all the states in the region dropdown box and then select break it down by MSA. Then all the markets would be broken down by state.
- 2. All margin calculations are done at the station level.** Anytime OPIS receives a retail price at a station it is matched to the closest rack. A BP station will be matched to a BP branded price for the same day that the retail transaction occurs for the product mandated in the location where the station resides. If a BP branded price was not available at the closest rack, OPIS would use the branded average. Any stations that are deemed unbranded would be matched to the unbranded average.
- 3. OPIS Net Price is the OPIS retail price less taxes and 1.5 cts per gal for freight.** OPIS tracks all federal, state, sales and local taxes and includes any ethanol credits.

- 4. Large queries can take up to 10 minutes to return results.** The OPIS Retail database is enormous, please be patient.

- 5. If you have any issues, questions, comments or suggestions please call 1.888.301.2645.**

We love feedback.



Metropolitan Area	County	Estimated Total Outlets
Abilene, Tx	TX - Taylor	94
Akron, Oh	OH - Portage	54
Akron, Oh	OH - Summit	159
Albany, Ga	GA - Dougherty	61
Albany, Ga	GA - Lee	12
Albany-Schenectady-Troy, Ny	NY - Albany	106
Albany-Schenectady-Troy, Ny	NY - Montgomery	40
Albany-Schenectady-Troy, Ny	NY - Rensselaer	81
Albany-Schenectady-Troy, Ny	NY - Saratoga	100
Albany-Schenectady-Troy, Ny	NY - Schenectady	71
Albany-Schenectady-Troy, Ny	NY - Schoharie	16
Albuquerque, Nm	NM - Bernalillo	236
Albuquerque, Nm	NM - Sandoval	40
Albuquerque, Nm	NM - Valencia	28
Alexandria, La	LA - Rapides	80
Allentown-Bethlehem-Easton, Pa	PA - Carbon	35
Allentown-Bethlehem-Easton, Pa	PA - Lehigh	123
Allentown-Bethlehem-Easton, Pa	PA - Northampton	103
Altoona, Pa	PA - Blair	48
Amarillo, Tx	TX - Potter	63
Amarillo, Tx	TX - Randall	69
Anchorage, Ak	AK - Anchorage	73
Ann Arbor, Mi	MI - Lenawee	43
Ann Arbor, Mi	MI - Livingston	50
Ann Arbor, Mi	MI - Washtenaw	109
Anniston, Al	AL - Calhoun	75
Appleton-Oshkosh-Neenah, Wi	WI - Calumet	14
Appleton-Oshkosh-Neenah, Wi	WI - Outagamie	86
Appleton-Oshkosh-Neenah, Wi	WI - Winnebago	71
Asheville, Nc	NC - Buncombe	136
Asheville, Nc	NC - Madison	10
Athens, Ga	GA - Clarke	68
Athens, Ga	GA - Madison	22
Athens, Ga	GA - Oconee	19
Atlanta, Ga	GA - Barrow	42
Atlanta, Ga	GA - Bartow	84
Atlanta, Ga	GA - Carroll	90
Atlanta, Ga	GA - Cherokee	108
Atlanta, Ga	GA - Clayton	127
Atlanta, Ga	GA - Cobb	275
Atlanta, Ga	GA - Coweta	69
Atlanta, Ga	GA - DeKalb	296
Atlanta, Ga	GA - Douglas	74
Atlanta, Ga	GA - Fayette	45
Atlanta, Ga	GA - Forsyth	59
Atlanta, Ga	GA - Fulton	381
Atlanta, Ga	GA - Gwinnett	328
Atlanta, Ga	GA - Haralson	29
Atlanta, Ga	GA - Henry	130
Atlanta, Ga	GA - Newton	59
Atlanta, Ga	GA - Paulding	42
Atlanta, Ga	GA - Pickens	19
Atlanta, Ga	GA - Rockdale	47
Atlanta, Ga	GA - Spalding	47

Metropolitan Area	County	Estimated Total Outlets
Atlanta, Ga	GA - Walton	65
Atlantic-Cape May, Nj	NJ - Atlantic	89
Atlantic-Cape May, Nj	NJ - Cape May	40
Augusta-Aiken, Ga-Sc	GA - Columbia	49
Augusta-Aiken, Ga-Sc	GA - McDuffie	21
Augusta-Aiken, Ga-Sc	GA - Richmond	102
Augusta-Aiken, Ga-Sc	SC - Aiken	95
Augusta-Aiken, Ga-Sc	SC - Edgefield	10
Austin-San Marcos, Tx	TX - Bastrop	66
Austin-San Marcos, Tx	TX - Caldwell	24
Austin-San Marcos, Tx	TX - Hays	77
Austin-San Marcos, Tx	TX - Travis	455
Austin-San Marcos, Tx	TX - Williamson	162
Bakersfield, Ca	CA - Kern	329
Baltimore, Md	MD - Anne Arundel	188
Baltimore, Md	MD - Baltimore	226
Baltimore, Md	MD - Baltimore City	166
Baltimore, Md	MD - Carroll	50
Baltimore, Md	MD - Harford	83
Baltimore, Md	MD - Howard	74
Baltimore, Md	MD - Queen Annes	27
Bangor, Me	ME - Penobscot	117
Bangor, Me	ME - Waldo	30
Barnstable-Yarmouth, Ma	MA - Barnstable	131
Baton Rouge, La	LA - Ascension	67
Baton Rouge, La	LA - East Baton Rouge	199
Baton Rouge, La	LA - Livingston	60
Baton Rouge, La	LA - West Baton Rouge	27
Beaumont-Port Arthur, Tx	TX - Hardin	40
Beaumont-Port Arthur, Tx	TX - Jefferson	157
Beaumont-Port Arthur, Tx	TX - Orange	67
Bellingham, Wa	WA - Whatcom	95
Benton Harbor, Mi	MI - Berrien	79
Benton Harbor, Mi	MI - Calhoun	72
Bergen-Passaic, Nj	NJ - Bergen	376
Bergen-Passaic, Nj	NJ - Passaic	161
Billings, Mt	MT - Yellowstone	81
Biloxi-Gulfport-Pascagoula, Ms	MS - Hancock	19
Biloxi-Gulfport-Pascagoula, Ms	MS - Harrison	92
Biloxi-Gulfport-Pascagoula, Ms	MS - Jackson	82
Binghamton, Ny	NY - Broome	94
Binghamton, Ny	NY - Tioga	18
Birmingham, Al	AL - Blount	25
Birmingham, Al	AL - Jefferson	444
Birmingham, Al	AL - Saint Clair	52
Birmingham, Al	AL - Shelby	109
Bismarck, Nd	ND - Burleigh	32
Bismarck, Nd	ND - Morton	19
Bloomington, In	IN - Monroe	46
Bloomington-Normal, Il	IL - McLean	80
Boise City, Id	ID - Ada	130
Boise City, Id	ID - Canyon	64
Boston, Ma-Nh	MA - Bristol	251
Boston, Ma-Nh	MA - Essex	240

Metropolitan Area	County	Estimated Total Outlets
Boston, Ma-Nh	MA - Middlesex	516
Boston, Ma-Nh	MA - Norfolk	244
Boston, Ma-Nh	MA - Plymouth	202
Boston, Ma-Nh	MA - Suffolk	124
Boston, Ma-Nh	MA - Worcester	305
Boulder-Longmont, Co	CO - Boulder	81
Boulder-Longmont, Co	CO - Broomfield	26
Brazoria, Tx	TX - Brazoria	156
Bremerton, Wa	WA - Kitsap	74
Bridgeport, Ct	CT - Fairfield	312
Brownsville-Harlingen-San Beni	TX - Cameron	141
Bryan-College Station, Tx	TX - Brazos	87
Buffalo-Niagara Falls, Ny	NY - Erie	302
Buffalo-Niagara Falls, Ny	NY - Niagara	80
Burlington, Vt	VT - Chittenden	113
Burlington, Vt	VT - Franklin	36
Burlington, Vt	VT - Grand Isle	11
Canton-Massillon, Oh	OH - Carroll	10
Canton-Massillon, Oh	OH - Stark	131
Casper, Wy	WY - Natrona	43
Cedar Rapids, Ia	IA - Linn	87
Champaign-Urbana, Il	IL - Champaign	77
Charleston, Wv	WV - Kanawha	117
Charleston, Wv	WV - Lincoln	7
Charleston, Wv	WV - Putnam	36
Charleston, Wv	WV - Raleigh	44
Charleston-North Charleston, S	SC - Berkeley	59
Charleston-North Charleston, S	SC - Charleston	148
Charleston-North Charleston, S	SC - Dorchester	62
Charlotte-Gastonia-Rock Hill,	NC - Cabarrus	96
Charlotte-Gastonia-Rock Hill,	NC - Gaston	126
Charlotte-Gastonia-Rock Hill,	NC - Lincoln	44
Charlotte-Gastonia-Rock Hill,	NC - Mecklenburg	304
Charlotte-Gastonia-Rock Hill,	NC - Rowan	66
Charlotte-Gastonia-Rock Hill,	NC - Union	78
Charlotte-Gastonia-Rock Hill,	SC - York	129
Charlottesville, Va	VA - Albemarle	38
Charlottesville, Va	VA - Charlottesville City	26
Charlottesville, Va	VA - Fluvanna	6
Charlottesville, Va	VA - Greene	8
Chattanooga, Tn-Ga	GA - Catoosa	40
Chattanooga, Tn-Ga	GA - Dade	16
Chattanooga, Tn-Ga	GA - Walker	39
Chattanooga, Tn-Ga	TN - Hamilton	172
Chattanooga, Tn-Ga	TN - Marion	22
Cheyenne, Wy	WY - Laramie	48
Chicago, Il	IL - Cook	1159
Chicago, Il	IL - De Kalb	42
Chicago, Il	IL - Du Page	276
Chicago, Il	IL - Grundy	29
Chicago, Il	IL - Kane	118
Chicago, Il	IL - Kendall	28
Chicago, Il	IL - Lake	223
Chicago, Il	IL - McHenry	84

Metropolitan Area	County	Estimated Total Outlets
Chicago, Il	IL - Will	172
Chico-Paradise, Ca	CA - Butte	76
Cincinnati, Oh-Ky-In	IN - Dearborn	22
Cincinnati, Oh-Ky-In	IN - Ohio	3
Cincinnati, Oh-Ky-In	KY - Boone	51
Cincinnati, Oh-Ky-In	KY - Campbell	38
Cincinnati, Oh-Ky-In	KY - Gallatin	7
Cincinnati, Oh-Ky-In	KY - Grant	19
Cincinnati, Oh-Ky-In	KY - Kenton	56
Cincinnati, Oh-Ky-In	KY - Pendleton	6
Cincinnati, Oh-Ky-In	OH - Brown	24
Cincinnati, Oh-Ky-In	OH - Clermont	90
Cincinnati, Oh-Ky-In	OH - Hamilton	302
Cincinnati, Oh-Ky-In	OH - Warren	63
Clarksville-Hopkinsville, Tn-K	KY - Christian	36
Clarksville-Hopkinsville, Tn-K	TN - Montgomery	78
Cleveland-Lorain-Elyria, Oh	OH - Ashtabula	50
Cleveland-Lorain-Elyria, Oh	OH - Cuyahoga	408
Cleveland-Lorain-Elyria, Oh	OH - Geauga	30
Cleveland-Lorain-Elyria, Oh	OH - Lake	87
Cleveland-Lorain-Elyria, Oh	OH - Lorain	104
Cleveland-Lorain-Elyria, Oh	OH - Medina	60
Colorado Springs, Co	CO - El Paso	190
Columbia, Mo	MO - Boone	72
Columbia, Sc	SC - Lexington	154
Columbia, Sc	SC - Richland	188
Columbus, Ga-Al	AL - Russell	30
Columbus, Ga-Al	GA - Harris	15
Columbus, Ga-Al	GA - Muscogee	101
Columbus, Oh	OH - Delaware	49
Columbus, Oh	OH - Fairfield	50
Columbus, Oh	OH - Franklin	367
Columbus, Oh	OH - Licking	62
Columbus, Oh	OH - Madison	22
Columbus, Oh	OH - Pickaway	30
Corpus Christi, Tx	TX - Nueces	180
Corpus Christi, Tx	TX - San Patricio	49
Cumberland, Md-Wv	MD - Allegany	30
Cumberland, Md-Wv	WV - Mineral	9
Dallas, Tx	TX - Collin	291
Dallas, Tx	TX - Dallas	952
Dallas, Tx	TX - Denton	228
Dallas, Tx	TX - Ellis	87
Dallas, Tx	TX - Henderson	44
Dallas, Tx	TX - Hunt	50
Dallas, Tx	TX - Kaufman	59
Dallas, Tx	TX - Rockwall	30
Danville, Va	VA - Danville City	56
Danville, Va	VA - Pittsylvania	17
Davenport-Moline-Rock Island,	IA - Muscatine	28
Davenport-Moline-Rock Island,	IA - Scott	85
Davenport-Moline-Rock Island,	IL - Henry	37
Davenport-Moline-Rock Island,	IL - Rock Island	73
Daytona Beach, Fl	FL - Flagler	26

Metropolitan Area	County	Estimated Total Outlets
Daytona Beach, Fl	FL - Volusia	224
Dayton-Springfield, Oh	OH - Clark	53
Dayton-Springfield, Oh	OH - Greene	44
Dayton-Springfield, Oh	OH - Miami	41
Dayton-Springfield, Oh	OH - Montgomery	199
Decatur, Al	AL - Lawrence	20
Decatur, Al	AL - Morgan	95
Decatur, Il	IL - Macon	48
Denver, Co	CO - Adams	145
Denver, Co	CO - Arapahoe	155
Denver, Co	CO - Denver	177
Denver, Co	CO - Douglas	74
Denver, Co	CO - Jefferson	208
Des Moines, Ia	IA - Dallas	26
Des Moines, Ia	IA - Polk	181
Des Moines, Ia	IA - Warren	23
Detroit, Mi	MI - Lapeer	37
Detroit, Mi	MI - Macomb	339
Detroit, Mi	MI - Monroe	59
Detroit, Mi	MI - Oakland	415
Detroit, Mi	MI - Saint Clair	69
Detroit, Mi	MI - Wayne	794
Dothan, Al	AL - Dale	31
Dothan, Al	AL - Houston	74
Dover, De	DE - Kent	58
Dubuque, Ia	IA - Dubuque	53
Duluth-Superior, Mn-Wi	MN - Saint Louis	135
Duluth-Superior, Mn-Wi	WI - Douglas	23
Dutchess County, Ny	NY - Dutchess	150
Eau Claire, Wi	WI - Chippewa	35
Eau Claire, Wi	WI - Eau Claire	47
El Paso, Tx	TX - El Paso	264
Elkhart-Goshen, In	IN - Elkhart	86
Elmira, Ny	NY - Chemung	38
Enid, Ok	OK - Garfield	47
Erie, Pa	PA - Erie	106
Eugene-Springfield, Or	OR - Lane	87
Evansville-Henderson, In-Ky	IN - Posey	10
Evansville-Henderson, In-Ky	IN - Vanderburgh	68
Evansville-Henderson, In-Ky	IN - Warrick	16
Evansville-Henderson, In-Ky	KY - Henderson	31
Fargo-Moorhead, Nd-Mn	MN - Clay	26
Fargo-Moorhead, Nd-Mn	ND - Cass	77
Fayetteville, Nc	NC - Cumberland	170
Fayetteville-Springdale-Rogers	AR - Benton	81
Fayetteville-Springdale-Rogers	AR - Washington	95
Flagstaff, AZ	AZ - Coconino	89
Flagstaff, AZ	AZ - Yavapai	82
Flagstaff, AZ	UT - Kane	13
Flint, Mi	MI - Genesee	184
Florence, Al	AL - Colbert	46
Florence, Al	AL - Lauderdale	54
Florence, Sc	SC - Darlington	33
Florence, Sc	SC - Florence	98

Metropolitan Area	County	Estimated Total Outlets
Fort Collins-Loveland, Co	CO - Larimer	104
Fort Lauderdale, Fl	FL - Broward	518
Fort Myers-Cape Coral, Fl	FL - Lee	212
Fort Pierce-Port St. Lucie, Fl	FL - Martin	55
Fort Pierce-Port St. Lucie, Fl	FL - Saint Lucie	91
Fort Smith, Ar-Ok	AR - Crawford	28
Fort Smith, Ar-Ok	AR - Sebastian	58
Fort Smith, Ar-Ok	OK - Sequoyah	27
Fort Walton Beach, Fl	FL - Okaloosa	89
Fort Wayne, In	IN - Adams	14
Fort Wayne, In	IN - Allen	138
Fort Wayne, In	IN - De Kalb	21
Fort Wayne, In	IN - Huntington	25
Fort Wayne, In	IN - Wells	15
Fort Wayne, In	IN - Whitley	18
Fort Worth-Arlington, Tx	TX - Hood	38
Fort Worth-Arlington, Tx	TX - Johnson	94
Fort Worth-Arlington, Tx	TX - Parker	53
Fort Worth-Arlington, Tx	TX - Tarrant	788
Fresno, Ca	CA - Fresno	315
Fresno, Ca	CA - Madera	58
Gadsden, Al	AL - Etowah	79
Gainesville, Fl	FL - Alachua	121
Gainesville, Fl	FL - Putnam	48
Galveston-Texas City, Tx	TX - Galveston	155
Gary, In	IN - Lake	203
Gary, In	IN - Porter	59
Glens Falls, Ny	NY - Warren	47
Glens Falls, Ny	NY - Washington	28
Goldsboro, Nc	NC - Wayne	62
Grand Forks, Nd-Mn	MN - Mahnomen	5
Grand Forks, Nd-Mn	MN - Polk	22
Grand Forks, Nd-Mn	ND - Grand Forks	33
Grand Junction, CO	CO - Mesa	63
Grand Rapids-Muskegon-Holland,	MI - Allegan	42
Grand Rapids-Muskegon-Holland,	MI - Kent	196
Grand Rapids-Muskegon-Holland,	MI - Muskegon	65
Grand Rapids-Muskegon-Holland,	MI - Ottawa	84
Great Falls, Mt	MT - Cascade	38
Greeley, Co	CO - Weld	108
Green Bay, Wi	WI - Brown	117
Greensboro--Winston-Salem--Hig	NC - Alamance	98
Greensboro--Winston-Salem--Hig	NC - Davidson	79
Greensboro--Winston-Salem--Hig	NC - Davie	25
Greensboro--Winston-Salem--Hig	NC - Forsyth	189
Greensboro--Winston-Salem--Hig	NC - Guilford	252
Greensboro--Winston-Salem--Hig	NC - Randolph	62
Greensboro--Winston-Salem--Hig	NC - Stokes	20
Greensboro--Winston-Salem--Hig	NC - Yadkin	23
Greenville, Nc	NC - Pitt	70
Greenville-Spartanburg-Anderso	SC - Anderson	99
Greenville-Spartanburg-Anderso	SC - Cherokee	42
Greenville-Spartanburg-Anderso	SC - Greenville	227
Greenville-Spartanburg-Anderso	SC - Laurens	46

Metropolitan Area	County	Estimated Total Outlets
Greenville-Spartanburg-Anderso	SC - Pickens	58
Greenville-Spartanburg-Anderso	SC - Spartanburg	174
Hagerstown, Md	MD - Washington	60
Hamilton-Middletown, Oh	OH - Butler	123
Harrisburg-Lebanon-Carlisle, P	PA - Cumberland	99
Harrisburg-Lebanon-Carlisle, P	PA - Dauphin	113
Harrisburg-Lebanon-Carlisle, P	PA - Lebanon	47
Harrisburg-Lebanon-Carlisle, P	PA - Perry	21
Hartford, Ct	CT - Hartford	320
Hartford, Ct	CT - Litchfield	86
Hartford, Ct	CT - Middlesex	78
Hartford, Ct	CT - New London	134
Hartford, Ct	CT - Tolland	54
Hattiesburg, Ms	MS - Forrest	82
Hattiesburg, Ms	MS - Lamar	14
Hickory-Morganton, Nc	NC - Alexander	15
Hickory-Morganton, Nc	NC - Burke	46
Hickory-Morganton, Nc	NC - Caldwell	47
Hickory-Morganton, Nc	NC - Catawba	102
Honolulu, Hi	HI - Honolulu	180
Houma, La	LA - Lafourche	58
Houma, La	LA - Terrebonne	80
Houston, Tx	TX - Chambers	24
Houston, Tx	TX - Fort Bend	179
Houston, Tx	TX - Harris	1774
Houston, Tx	TX - Liberty	57
Houston, Tx	TX - Montgomery	213
Houston, Tx	TX - Waller	20
Huntington-Ashland, Wv-Ky-Oh	KY - Boyd	34
Huntington-Ashland, Wv-Ky-Oh	KY - Carter	19
Huntington-Ashland, Wv-Ky-Oh	KY - Greenup	18
Huntington-Ashland, Wv-Ky-Oh	OH - Lawrence	27
Huntington-Ashland, Wv-Ky-Oh	OH - Scioto	37
Huntington-Ashland, Wv-Ky-Oh	WV - Cabell	52
Huntington-Ashland, Wv-Ky-Oh	WV - Wayne	25
Huntsville, Al	AL - Limestone	47
Huntsville, Al	AL - Madison	195
Indianapolis, In	IN - Boone	23
Indianapolis, In	IN - Brown	6
Indianapolis, In	IN - Hamilton	59
Indianapolis, In	IN - Hancock	24
Indianapolis, In	IN - Hendricks	45
Indianapolis, In	IN - Johnson	52
Indianapolis, In	IN - Madison	61
Indianapolis, In	IN - Marion	345
Indianapolis, In	IN - Morgan	36
Indianapolis, In	IN - Shelby	20
Iowa City, Ia	IA - Johnson	56
Jackson, Mi	MI - Jackson	70
Jackson, Ms	MS - Hinds	150
Jackson, Ms	MS - Madison	46
Jackson, Ms	MS - Rankin	82
Jackson, Tn	TN - Chester	6
Jackson, Tn	TN - Madison	74

Metropolitan Area	County	Estimated Total Outlets
Jacksonville, Fl	FL - Baker	18
Jacksonville, Fl	FL - Clay	68
Jacksonville, Fl	FL - Duval	356
Jacksonville, Fl	FL - Nassau	42
Jacksonville, Fl	FL - Saint Johns	70
Jacksonville, Nc	NC - Onslow	70
Jamestown, Ny	NY - Chautauqua	77
Janesville-Beloit, Wi	WI - Rock	77
Jersey City, Nj	NJ - Hudson	125
Johnson City-Kingsport-Bristol	TN - Carter	17
Johnson City-Kingsport-Bristol	TN - Hawkins	28
Johnson City-Kingsport-Bristol	TN - Sullivan	72
Johnson City-Kingsport-Bristol	TN - Unicoi	7
Johnson City-Kingsport-Bristol	TN - Washington	63
Johnson City-Kingsport-Bristol	VA - Bristol	15
Johnson City-Kingsport-Bristol	VA - Scott	18
Johnson City-Kingsport-Bristol	VA - Washington	40
Johnstown, Pa	PA - Cambria	54
Johnstown, Pa	PA - Somerset	32
Jonesboro, AR	AR - Craighead	46
Joplin, Mo	MO - Jasper	84
Joplin, Mo	MO - Newton	20
Kalamazoo-Battle Creek, Mi	MI - Calhoun	72
Kalamazoo-Battle Creek, Mi	MI - Kalamazoo	79
Kalamazoo-Battle Creek, Mi	MI - Van Buren	41
Kankakee, Il	IL - Kankakee	50
Kansas City, Mo-Ks	KS - Johnson	135
Kansas City, Mo-Ks	KS - Leavenworth	24
Kansas City, Mo-Ks	KS - Miami	16
Kansas City, Mo-Ks	KS - Wyandotte	68
Kansas City, Mo-Ks	MO - Bates	11
Kansas City, Mo-Ks	MO - Cass	50
Kansas City, Mo-Ks	MO - Clay	86
Kansas City, Mo-Ks	MO - Clinton	16
Kansas City, Mo-Ks	MO - Jackson	269
Kansas City, Mo-Ks	MO - Lafayette	30
Kansas City, Mo-Ks	MO - Platte	33
Kansas City, Mo-Ks	MO - Ray	14
Kenosha, Wi	WI - Kenosha	69
Killeen-Temple, Tx	TX - Bell	144
Killeen-Temple, Tx	TX - Coryell	24
Knoxville, Tn	TN - Anderson	38
Knoxville, Tn	TN - Blount	66
Knoxville, Tn	TN - Knox	238
Knoxville, Tn	TN - Loudon	34
Knoxville, Tn	TN - Sevier	68
Knoxville, Tn	TN - Union	7
Kokomo, In	IN - Howard	47
Kokomo, In	IN - Tipton	8
La Crosse, Wi-Mn	MN - Houston	14
La Crosse, Wi-Mn	WI - La Crosse	39
Lafayette, In	IN - Clinton	19
Lafayette, In	IN - Tippecanoe	53
Lafayette, La	LA - Acadia	30

Metropolitan Area	County	Estimated Total Outlets
Lafayette, La	LA - Evangeline	21
Lafayette, La	LA - Lafayette	141
Lafayette, La	LA - Saint Landry	48
Lafayette, La	LA - Saint Martin	38
Lake Charles, La	LA - Calcasieu	141
Lakeland-Winter Haven, Fl	FL - Polk	257
Lancaster, Pa	PA - Lancaster	162
Lansing-East Lansing, Mi	MI - Clinton	18
Lansing-East Lansing, Mi	MI - Eaton	43
Lansing-East Lansing, Mi	MI - Ingham	98
Laredo, Tx	TX - Webb	97
Las Cruces, Nm	NM - Dona Ana	70
Las Vegas, Nv-Az	AZ - Mohave	95
Las Vegas, Nv-Az	NV - Clark	554
Las Vegas, Nv-Az	NV - Nye	23
Lawrence, Ks	KS - Douglas	43
Lawrence, Ma-Nh	NH - Rockingham	146
Lawton, Ok	OK - Comanche	59
Lewiston-Auburn, Me	ME - Androscoggin	66
Lewiston-Auburn, Me	ME - Oxford	34
Lexington, Ky	KY - Bourbon	10
Lexington, Ky	KY - Clark	16
Lexington, Ky	KY - Fayette	117
Lexington, Ky	KY - Jessamine	25
Lexington, Ky	KY - Madison	58
Lexington, Ky	KY - Scott	25
Lexington, Ky	KY - Woodford	13
Lima, Oh	OH - Allen	46
Lima, Oh	OH - Auglaize	25
Lincoln, Ne	NE - Lancaster	129
Little Rock-North Little Rock,	AR - Faulkner	61
Little Rock-North Little Rock,	AR - Lonoke	37
Little Rock-North Little Rock,	AR - Pulaski	224
Little Rock-North Little Rock,	AR - Saline	50
Longview-Marshall, Tx	TX - Gregg	121
Longview-Marshall, Tx	TX - Harrison	43
Longview-Marshall, Tx	TX - Upshur	21
Los Angeles-Long Beach, Ca	CA - Los Angeles	1853
Louisville, Ky-In	IN - Clark	54
Louisville, Ky-In	IN - Floyd	34
Louisville, Ky-In	IN - Harrison	18
Louisville, Ky-In	IN - Scott	12
Louisville, Ky-In	KY - Bullitt	36
Louisville, Ky-In	KY - Jefferson	259
Louisville, Ky-In	KY - Oldham	16
Lowell, Ma-Nh	NH - Hillsborough	161
Lubbock, Tx	TX - Lubbock	131
Lynchburg, Va	VA - Amherst	17
Lynchburg, Va	VA - Bedford	23
Lynchburg, Va	VA - Bedford City	9
Lynchburg, Va	VA - Campbell	21
Lynchburg, Va	VA - Franklin	20
Lynchburg, Va	VA - Lynchburg City	56
Macon, Ga	GA - Bibb	128

Metropolitan Area	County	Estimated Total Outlets
Macon, Ga	GA - Houston	81
Macon, Ga	GA - Jones	8
Macon, Ga	GA - Peach	24
Macon, Ga	GA - Twiggs	5
Madison, Wi	WI - Dane	178
Manchester, Nh	NH - Merrimack	79
Mansfield, Oh	OH - Crawford	21
Mansfield, Oh	OH - Huron	31
Mansfield, Oh	OH - Richland	51
Mcallen-Edinburg-Mission, Tx	TX - Hidalgo	243
Medford-Ashland, Or	OR - Jackson	60
Melbourne-Titusville-Palm Bay,	FL - Brevard	270
Memphis, Tn-Ar-Ms	AR - Crittenden	39
Memphis, Tn-Ar-Ms	MS - De Soto	76
Memphis, Tn-Ar-Ms	TN - Fayette	12
Memphis, Tn-Ar-Ms	TN - Shelby	423
Memphis, Tn-Ar-Ms	TN - Tipton	25
Merced, Ca	CA - Merced	79
Miami, Fl	FL - Miami-Dade	676
Miami, Fl	FL - Monroe	51
Middlesex-Somerset-Hunterdon,	NJ - Hunterdon	59
Middlesex-Somerset-Hunterdon,	NJ - Middlesex	267
Middlesex-Somerset-Hunterdon,	NJ - Somerset	81
Milwaukee-Waukesha, Wi	WI - Milwaukee	341
Milwaukee-Waukesha, Wi	WI - Ozaukee	34
Milwaukee-Waukesha, Wi	WI - Washington	65
Milwaukee-Waukesha, Wi	WI - Waukesha	144
Minneapolis-St. Paul, Mn-Wi	MN - Anoka	114
Minneapolis-St. Paul, Mn-Wi	MN - Carver	29
Minneapolis-St. Paul, Mn-Wi	MN - Chisago	27
Minneapolis-St. Paul, Mn-Wi	MN - Dakota	135
Minneapolis-St. Paul, Mn-Wi	MN - Hennepin	312
Minneapolis-St. Paul, Mn-Wi	MN - Isanti	17
Minneapolis-St. Paul, Mn-Wi	MN - Ramsey	156
Minneapolis-St. Paul, Mn-Wi	MN - Scott	43
Minneapolis-St. Paul, Mn-Wi	MN - Sherburne	24
Minneapolis-St. Paul, Mn-Wi	MN - Washington	76
Minneapolis-St. Paul, Mn-Wi	MN - Wright	52
Minneapolis-St. Paul, Mn-Wi	WI - Pierce	24
Minneapolis-St. Paul, Mn-Wi	WI - Saint Croix	40
Missoula, MT	MT - Missoula	58
Mobile, Al	AL - Baldwin	141
Mobile, Al	AL - Mobile	280
Modesto, Ca	CA - Stanislaus	169
Monmouth-Ocean, Nj	NJ - Monmouth	202
Monmouth-Ocean, Nj	NJ - Ocean	150
Monroe, La	LA - Ouachita	88
Montgomery, Al	AL - Autauga	28
Montgomery, Al	AL - Elmore	60
Montgomery, Al	AL - Montgomery	143
Muncie, In	IN - Delaware	59
Myrtle Beach, Sc	SC - Horry	198
Naples, Fl	FL - Collier	97
Nashville, Tn	TN - Cheatham	26

Metropolitan Area	County	Estimated Total Outlets
Nashville, Tn	TN - Davidson	324
Nashville, Tn	TN - Dickson	36
Nashville, Tn	TN - Robertson	33
Nashville, Tn	TN - Rutherford	118
Nashville, Tn	TN - Sumner	77
Nashville, Tn	TN - Williamson	68
Nashville, Tn	TN - Wilson	62
Nassau-Suffolk, Ny	NY - Nassau	444
Nassau-Suffolk, Ny	NY - Suffolk	470
New Haven-Meriden, Ct	CT - New Haven	344
New London-Norwich, Ct-Ri	CT - Windham	60
New Orleans, La	LA - Jefferson	178
New Orleans, La	LA - Orleans	103
New Orleans, La	LA - Plaquemines	16
New Orleans, La	LA - Saint Bernard	22
New Orleans, La	LA - Saint Charles	30
New Orleans, La	LA - Saint James	16
New Orleans, La	LA - Saint Tammany	104
New Orleans, La	LA - St John the Baptist	29
New York, Ny	NY - Bronx	137
New York, Ny	NY - Kings	248
New York, Ny	NY - New York	43
New York, Ny	NY - Putnam	46
New York, Ny	NY - Queens	276
New York, Ny	NY - Richmond	71
New York, Ny	NY - Rockland	69
New York, Ny	NY - Westchester	335
Newark, Nj	NJ - Essex	195
Newark, Nj	NJ - Morris	206
Newark, Nj	NJ - Sussex	62
Newark, Nj	NJ - Union	186
Newark, Nj	NJ - Warren	63
Newburgh, Ny-Pa	NY - Orange	149
Newburgh, Ny-Pa	PA - Pike	19
Norfolk-Virginia Beach-Newport	NC - Currituck	21
Norfolk-Virginia Beach-Newport	VA - Chesapeake City	98
Norfolk-Virginia Beach-Newport	VA - Gloucester	17
Norfolk-Virginia Beach-Newport	VA - Hampton City	61
Norfolk-Virginia Beach-Newport	VA - Isle of Wight	20
Norfolk-Virginia Beach-Newport	VA - James City	39
Norfolk-Virginia Beach-Newport	VA - Mathews	6
Norfolk-Virginia Beach-Newport	VA - Newport News City	59
Norfolk-Virginia Beach-Newport	VA - Norfolk City	87
Norfolk-Virginia Beach-Newport	VA - Poquoson City	2
Norfolk-Virginia Beach-Newport	VA - Portsmouth City	40
Norfolk-Virginia Beach-Newport	VA - Suffolk City	38
Norfolk-Virginia Beach-Newport	VA - Virginia Beach City	136
Norfolk-Virginia Beach-Newport	VA - York	19
Oakland, Ca	CA - Alameda	344
Oakland, Ca	CA - Contra Costa	262
Ocala, Fl	FL - Marion	177
Odessa-Midland, Tx	TX - Ector	84
Odessa-Midland, Tx	TX - Midland	73
Oklahoma City, Ok	OK - Canadian	51

Metropolitan Area	County	Estimated Total Outlets
Oklahoma City, Ok	OK - Cleveland	108
Oklahoma City, Ok	OK - Logan	26
Oklahoma City, Ok	OK - McClain	26
Oklahoma City, Ok	OK - Oklahoma	420
Oklahoma City, Ok	OK - Pottawatomie	44
Olympia, Wa	WA - Thurston	93
Omaha, Ne-Ia	IA - Pottawattamie	60
Omaha, Ne-Ia	NE - Cass	19
Omaha, Ne-Ia	NE - Douglas	176
Omaha, Ne-Ia	NE - Sarpy	57
Omaha, Ne-Ia	NE - Washington	12
Orange County, Ca	CA - Orange	609
Orlando, Fl	FL - Lake	133
Orlando, Fl	FL - Orange	429
Orlando, Fl	FL - Osceola	93
Orlando, Fl	FL - Seminole	140
Owensboro, Ky	KY - Daviess	64
Panama City, Fl	FL - Bay	105
Parkersburg-Marietta, Wv-Oh	OH - Washington	36
Parkersburg-Marietta, Wv-Oh	WV - Wood	47
Pensacola, Fl	FL - Escambia	135
Pensacola, Fl	FL - Santa Rosa	67
Peoria-Pekin, Il	IL - Peoria	76
Peoria-Pekin, Il	IL - Tazewell	73
Peoria-Pekin, Il	IL - Woodford	18
Philadelphia, Pa-Nj	NJ - Burlington	165
Philadelphia, Pa-Nj	NJ - Camden	183
Philadelphia, Pa-Nj	NJ - Gloucester	78
Philadelphia, Pa-Nj	NJ - Salem	33
Philadelphia, Pa-Nj	PA - Bucks	168
Philadelphia, Pa-Nj	PA - Chester	142
Philadelphia, Pa-Nj	PA - Delaware	142
Philadelphia, Pa-Nj	PA - Montgomery	243
Philadelphia, Pa-Nj	PA - Philadelphia	271
Phoenix-Mesa, Az	AZ - Gila	31
Phoenix-Mesa, Az	AZ - Maricopa	805
Phoenix-Mesa, Az	AZ - Pinal	68
Pine Bluff, Ar	AR - Jefferson	42
Pittsburgh, Pa	PA - Allegheny	366
Pittsburgh, Pa	PA - Beaver	57
Pittsburgh, Pa	PA - Butler	86
Pittsburgh, Pa	PA - Fayette	60
Pittsburgh, Pa	PA - Washington	78
Pittsburgh, Pa	PA - Westmoreland	122
Pittsfield, Ma	MA - Berkshire	66
Pocatello, ID	ID - Bannock	46
Portland, Me	ME - Cumberland	130
Portland-Vancouver, Or-Wa	OR - Clackamas	102
Portland-Vancouver, Or-Wa	OR - Columbia	17
Portland-Vancouver, Or-Wa	OR - Multnomah	161
Portland-Vancouver, Or-Wa	OR - Washington	94
Portland-Vancouver, Or-Wa	OR - Yamhill	23
Portland-Vancouver, Or-Wa	WA - Clark	121
Portsmouth-Rochester, Nh-Me	ME - York	110

Metropolitan Area	County	Estimated Total Outlets
Portsmouth-Rochester, Nh-Me	NH - Strafford	54
Providence-Fall River-Warwick,	RI - Bristol	11
Providence-Fall River-Warwick,	RI - Kent	76
Providence-Fall River-Warwick,	RI - Newport	31
Providence-Fall River-Warwick,	RI - Providence	192
Providence-Fall River-Warwick,	RI - Washington	45
Provo-Orem, Ut	UT - Utah	128
Pueblo, Co	CO - Pueblo	77
Punta Gorda, Fl	FL - Charlotte	57
Racine, Wi	WI - Racine	84
Raleigh-Durham-Chapel Hill, Nc	NC - Chatham	32
Raleigh-Durham-Chapel Hill, Nc	NC - Durham	117
Raleigh-Durham-Chapel Hill, Nc	NC - Franklin	26
Raleigh-Durham-Chapel Hill, Nc	NC - Johnston	78
Raleigh-Durham-Chapel Hill, Nc	NC - Orange	48
Raleigh-Durham-Chapel Hill, Nc	NC - Wake	369
Rapid City, Sd	SD - Pennington	63
Reading, Pa	PA - Berks	139
Redding, Ca	CA - Shasta	95
Reno, Nv	NV - Washoe	136
Richland-Kennewick-Pasco, Wa	WA - Benton	60
Richland-Kennewick-Pasco, Wa	WA - Franklin	29
Richmond-Petersburg, Va	VA - Charles City	3
Richmond-Petersburg, Va	VA - Chesterfield	113
Richmond-Petersburg, Va	VA - Colonial Heights City	16
Richmond-Petersburg, Va	VA - Dinwiddie	11
Richmond-Petersburg, Va	VA - Goochland	17
Richmond-Petersburg, Va	VA - Hanover	56
Richmond-Petersburg, Va	VA - Henrico	130
Richmond-Petersburg, Va	VA - Hopewell City	15
Richmond-Petersburg, Va	VA - King William	14
Richmond-Petersburg, Va	VA - New Kent	14
Richmond-Petersburg, Va	VA - Petersburg City	41
Richmond-Petersburg, Va	VA - Powhatan	13
Richmond-Petersburg, Va	VA - Prince George	7
Richmond-Petersburg, Va	VA - Richmond City	73
Riverside-San Bernardino, Ca	CA - Riverside	446
Riverside-San Bernardino, Ca	CA - San Bernardino	528
Roanoke, Va	VA - Botetourt	27
Roanoke, Va	VA - Roanoke	40
Roanoke, Va	VA - Roanoke City	62
Roanoke, Va	VA - Salem	24
Rochester, Mn	MN - Olmsted	46
Rochester, Mn	MN - Wabasha	12
Rochester, Ny	NY - Genesee	38
Rochester, Ny	NY - Livingston	44
Rochester, Ny	NY - Monroe	216
Rochester, Ny	NY - Ontario	50
Rochester, Ny	NY - Orleans	19
Rochester, Ny	NY - Wayne	44
Rockford, Il	IL - Boone	16
Rockford, Il	IL - Ogle	32
Rockford, Il	IL - Winnebago	122
Rocky Mount, Nc	NC - Edgecombe	24

Metropolitan Area	County	Estimated Total Outlets
Rocky Mount, Nc	NC - Nash	61
Sacramento, Ca	CA - El Dorado	55
Sacramento, Ca	CA - Placer	105
Sacramento, Ca	CA - Sacramento	324
Saginaw-Bay City-Midland, Mi	MI - Bay	49
Saginaw-Bay City-Midland, Mi	MI - Midland	31
Saginaw-Bay City-Midland, Mi	MI - Saginaw	79
Salem, Or	OR - Linn	38
Salem, Or	OR - Marion	74
Salem, Or	OR - Polk	16
Salinas, Ca	CA - Monterey	124
Salt Lake City-Ogden, Ut	UT - Davis	75
Salt Lake City-Ogden, Ut	UT - Salt Lake	326
Salt Lake City-Ogden, Ut	UT - Wasatch	11
Salt Lake City-Ogden, Ut	UT - Weber	78
San Angelo, Tx	TX - Tom Green	67
San Antonio, Tx	TX - Bexar	648
San Antonio, Tx	TX - Comal	71
San Antonio, Tx	TX - Guadalupe	58
San Antonio, Tx	TX - Wilson	20
San Diego, Ca	CA - San Diego	671
San Francisco, Ca	CA - Marin	60
San Francisco, Ca	CA - San Francisco	91
San Francisco, Ca	CA - San Mateo	182
San Jose, Ca	CA - Santa Clara	365
San Luis Obispo-Atascadero-Pas	CA - San Luis Obispo	91
Santa Barbara-Santa Maria-Lomp	CA - Santa Barbara	105
Santa Cruz-Watsonville, Ca	CA - Santa Cruz	70
Santa Fe, Nm	NM - Los Alamos	10
Santa Fe, Nm	NM - Santa Fe	46
Santa Rosa, Ca	CA - Sonoma	127
Sarasota-Bradenton, Fl	FL - Manatee	108
Sarasota-Bradenton, Fl	FL - Sarasota	107
Savannah, Ga	GA - Bryan	36
Savannah, Ga	GA - Chatham	152
Savannah, Ga	GA - Effingham	24
Scranton--Wilkes-Barre--Hazlet	PA - Columbia	34
Scranton--Wilkes-Barre--Hazlet	PA - Lackawanna	104
Scranton--Wilkes-Barre--Hazlet	PA - Luzerne	159
Scranton--Wilkes-Barre--Hazlet	PA - Wyoming	20
Seattle-Bellevue-Everett, Wa	WA - Island	25
Seattle-Bellevue-Everett, Wa	WA - King	525
Seattle-Bellevue-Everett, Wa	WA - Snohomish	229
Sharon, Pa	PA - Mercer	45
Sheboygan, Wi	WI - Sheboygan	57
Sherman-Denison, Tx	TX - Grayson	80
Shreveport-Bossier City, La	LA - Bossier	57
Shreveport-Bossier City, La	LA - Caddo	118
Shreveport-Bossier City, La	LA - Webster	39
Sioux City, Ia-Ne	IA - Woodbury	59
Sioux City, Ia-Ne	NE - Dakota	12
Sioux Falls, Sd	SD - Lincoln	16
Sioux Falls, Sd	SD - Minnehaha	97
South Bend, In	IN - St Joseph	107

Metropolitan Area	County	Estimated Total Outlets
Spokane, Wa	WA - Spokane	173
Springfield, Il	IL - Menard	7
Springfield, Il	IL - Sangamon	75
Springfield, Ma	MA - Franklin	35
Springfield, Ma	MA - Hampden	199
Springfield, Ma	MA - Hampshire	57
Springfield, Mo	MO - Christian	34
Springfield, Mo	MO - Greene	132
Springfield, Mo	MO - Lawrence	26
Springfield, Mo	MO - Webster	24
St. Cloud, Mn	MN - Benton	21
St. Cloud, Mn	MN - Douglas	29
St. Cloud, Mn	MN - Stearns	78
St. Joseph, Mo	MO - Andrew	7
St. Joseph, Mo	MO - Buchanan	52
St. Louis, Mo-II	IL - Clinton	20
St. Louis, Mo-II	IL - Greene	9
St. Louis, Mo-II	IL - Jersey	10
St. Louis, Mo-II	IL - Madison	111
St. Louis, Mo-II	IL - Monroe	11
St. Louis, Mo-II	IL - Saint Clair	101
St. Louis, Mo-II	MO - Franklin	60
St. Louis, Mo-II	MO - Jefferson	80
St. Louis, Mo-II	MO - Lincoln	23
St. Louis, Mo-II	MO - Saint Charles	124
St. Louis, Mo-II	MO - Saint Louis	328
St. Louis, Mo-II	MO - Saint Louis City	93
St. Louis, Mo-II	MO - Warren	11
State College, Pa	PA - Centre	58
Steubenville-Weirton, Oh-Wv	OH - Jefferson	45
Steubenville-Weirton, Oh-Wv	WV - Brooke	7
Steubenville-Weirton, Oh-Wv	WV - Hancock	20
Stockton-Lodi, Ca	CA - San Joaquin	192
Sumter, Sc	SC - Sumter	59
Syracuse, Ny	NY - Cayuga	31
Syracuse, Ny	NY - Madison	30
Syracuse, Ny	NY - Onondaga	158
Syracuse, Ny	NY - Oswego	67
Tacoma, Wa	WA - Pierce	234
Tallahassee, Fl	FL - Gadsden	30
Tallahassee, Fl	FL - Jefferson	13
Tallahassee, Fl	FL - Leon	117
Tampa-St. Petersburg-Clearwate	FL - Hernando	52
Tampa-St. Petersburg-Clearwate	FL - Hillsborough	502
Tampa-St. Petersburg-Clearwate	FL - Pasco	143
Tampa-St. Petersburg-Clearwate	FL - Pinellas	307
Terre Haute, In	IN - Clay	18
Terre Haute, In	IN - Vermillion	11
Terre Haute, In	IN - Vigo	52
Texarkana, Tx-Texarkana, Ar	AR - Miller	28
Texarkana, Tx-Texarkana, Ar	TX - Bowie	52
Toledo, Oh	OH - Fulton	28
Toledo, Oh	OH - Lucas	164
Toledo, Oh	OH - Wood	64

Metropolitan Area	County	Estimated Total Outlets
Topeka, Ks	KS - Shawnee	81
Trenton, Nj	NJ - Mercer	124
Tucson, Az	AZ - Pima	249
Tulsa, Ok	OK - Creek	40
Tulsa, Ok	OK - Osage	21
Tulsa, Ok	OK - Rogers	30
Tulsa, Ok	OK - Tulsa	228
Tulsa, Ok	OK - Wagoner	24
Tuscaloosa, Al	AL - Tuscaloosa	117
Tyler, Tx	TX - Smith	135
Utica-Rome, Ny	NY - Herkimer	27
Utica-Rome, Ny	NY - Oneida	95
Vallejo-Fairfield-Napa, Ca	CA - Napa	34
Vallejo-Fairfield-Napa, Ca	CA - Solano	123
Ventura, Ca	CA - Ventura	175
Victoria, Tx	TX - Victoria	56
Vineland-Millville-Bridgeton,	NJ - Cumberland	53
Visalia-Tulare-Porterville, Ca	CA - Tulare	170
Waco, Tx	TX - McLennan	142
Washington, Dc-Md-Va-Wv	DC - District of Columbia	105
Washington, Dc-Md-Va-Wv	MD - Calvert	31
Washington, Dc-Md-Va-Wv	MD - Charles	47
Washington, Dc-Md-Va-Wv	MD - Frederick	83
Washington, Dc-Md-Va-Wv	MD - Montgomery	209
Washington, Dc-Md-Va-Wv	MD - Prince Georges	258
Washington, Dc-Md-Va-Wv	VA - Alexandria City	33
Washington, Dc-Md-Va-Wv	VA - Arlington	39
Washington, Dc-Md-Va-Wv	VA - Clarke	8
Washington, Dc-Md-Va-Wv	VA - Culpeper	20
Washington, Dc-Md-Va-Wv	VA - Fairfax	221
Washington, Dc-Md-Va-Wv	VA - Fairfax City	13
Washington, Dc-Md-Va-Wv	VA - Falls Church City	5
Washington, Dc-Md-Va-Wv	VA - Fauquier	31
Washington, Dc-Md-Va-Wv	VA - Fredericksburg City	18
Washington, Dc-Md-Va-Wv	VA - King George	12
Washington, Dc-Md-Va-Wv	VA - Loudoun	71
Washington, Dc-Md-Va-Wv	VA - Manassas City	16
Washington, Dc-Md-Va-Wv	VA - Prince William	113
Washington, Dc-Md-Va-Wv	VA - Spotsylvania	51
Washington, Dc-Md-Va-Wv	VA - Stafford	46
Washington, Dc-Md-Va-Wv	VA - Warren	23
Washington, Dc-Md-Va-Wv	WV - Berkeley	30
Washington, Dc-Md-Va-Wv	WV - Jefferson	22
Waterloo-Cedar Falls, Ia	IA - Black Hawk	60
Wausau, Wi	WI - Marathon	61
West Palm Beach-Boca Raton, Fl	FL - Palm Beach	346
Wheeling, Wv-Oh	OH - Belmont	44
Wheeling, Wv-Oh	WV - Marshall	14
Wheeling, Wv-Oh	WV - Ohio	21
Wichita Falls, Tx	TX - Archer	6
Wichita Falls, Tx	TX - Wichita	70
Wichita, Ks	KS - Butler	33
Wichita, Ks	KS - Harvey	17
Wichita, Ks	KS - Sedgwick	163

Metropolitan Area	County	Estimated Total Outlets
Williamsport, Pa	PA - Lycoming	56
Wilmington, Nc	NC - Brunswick	49
Wilmington, Nc	NC - New Hanover	95
Wilmington-Newark, De-Md	DE - New Castle	144
Wilmington-Newark, De-Md	MD - Cecil	46
Yakima, Wa	WA - Yakima	115
Yolo, Ca	CA - Yolo	60
York, Pa	PA - York	141
Youngstown-Warren, Oh	OH - Columbiana	42
Youngstown-Warren, Oh	OH - Mahoning	86
Youngstown-Warren, Oh	OH - Trumbull	73
Yuba City, Ca	CA - Sutter	33
Yuba City, Ca	CA - Yuba	26
Yuma, Az	AZ - Yuma	55